

 GPS Map Camera




गनेरा, Uttar Pradesh, Inde
RVPQ+X6, Kakarahi, Uttar Pradesh 262721, Inde
Lat 27.836429°
Long 80.886763°
15/09/23 12:02 PM GMT +05:30

Google




 GPS Map Camera




गनेरा, Uttar Pradesh, Inde
RVPQ+X6, Kakarahi, Uttar Pradesh 262721, Inde
Lat 27.836429°
Long 80.886763°
15/09/23 12:02 PM GMT +05:30

Google



 GPS Map Camera



गनेरा, Uttar Pradesh, Inde
RVPQ+X6, Kakarahi, Uttar Pradesh 262721, Inde
Lat 27.836429°
Long 80.886763°
15/09/23 12:02 PM GMT +05:30