



| | |
|---------------------|-------------------------|
| DISTRICT | MAU |
| BLOCK | GHOSI |
| GRAM PANCHAYAT NAME | SARAHARA JAMIN SARAHARA |
| DATE | 07-10-2023 |






GPS Map Camera

Sarahara Jameen Sarahara, Uttar Pradesh, India
X94M+HMG, Sarahara Jameen sarahara, Uttar Pradesh 276402, India
Lat 25.956631°
Long 83.383688°
07/10/23 12:52 PM GMT +05:30



GPS Map Camera

Sarahara Jameen Sarahara, Uttar Pradesh, India
X94M+HMG, Sarahara Jameen sarahara, Uttar Pradesh 276402, India
Lat 25.956631°
Long 83.383688°
07/10/23 12:52 PM GMT +05:30



GPS Map Camera

Sarahara Jameen Sarahara, Uttar Pradesh, India
X94M+HMG, Sarahara Jameen sarahara, Uttar Pradesh 276402, India
Lat 25.956631°
Long 83.383688°
07/10/23 12:52 PM GMT +05:30



| | |
|---------------------|-------------------------|
| DISTRICT | MAU |
| BLOCK | GHOSI |
| GRAM PANCHAYAT NAME | SARAHARA JAMIN SARAHARA |
| DATE | 07-10-2023 |



